








# Domain Wider Area Map


- ① **Domain Station** 
  - ①a **Albert Road Reserve**
  - ② **St Kilda Road North Precinct Integrated Transport and Public Realm Implementation Plan**
  - ③ **Park Street/ Wells Street Tram Stop** 


Design and construction of a new DDA compliant tram stop, Requires planning approval. Loss of car parking. Opportunities include upgrading the public realm through better pedestrian links and streetscape
  - ④ **Park Street Tram Link** 


Extension of tram line between Kings Way and Moray Street to enable additional tram services.
  - ⑤ **Shrine to Bay** 


Develop a vision for shrine to bay including improved pedestrian and bike links, enhanced boulevard character, improved safety and increased open space.
  - ⑤a **Detailed design of Kerferd Road** 
  - ⑥ **Moray Street Bike Link** 


Widening and safety improvements to bike lane along Moray Street from Albert Road to City of Melbourne. To take capacity from St Kilda Road during Domain Metro station construction.
  - ⑦ **St Kilda Road Safety Improvement Project** 


VicRoads and Transport Accident Commission
  - ⑧ **Kings Way Upgrade** 


Melbourne Metro Rail Authority
  - ⑨ **South Melbourne Primary School** 





Department of Education and Training Victoria
  - ⑩ **Albert Park Masterplan** 

Parks Victoria
  - ⑪ **Albert Park Storm Water Harvesting** 

Parks Victoria
  - ⑫ **Toorak Road West Tram Realignment and Tram Stop** 

Melbourne Metro Rail Authority (MMRA)
  - ⑬ **Defining Creative Strategy** 

(MMRA led) Managing the development of a creative strategy with the aim of providing an overarching and integrated creative vision.
  - ⑭ **Living Infrastructure Plan** 

(MMRA led) aiming to guide the creation of new urban landscapes. Targets include doubling tree canopy, increasing biodiversity and best practice water management.
- Buildings of community/cultural Significance 
  - Activity Centre 
  - Existing Tramline 
  - Green space 
  - Water 