







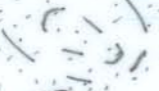







LEGEND

-  Existing building retained.
-  Existing tree grouping retained.
-  Existing water body retained.
-  Existing bridge across Elster Creek retained.
-  Existing fence retained.
-  Oval space
-  New viewing shelter/educational space with toilets 85m²
-  Proposed water body and bridge.
-  Proposed grassed mounding
-  Proposed tree grouping
-  Proposed pavilion including public toilet 2-3 fans (one ambulant) 400m²
-  Existing golf fairway
-  Extent of works south of the dashed line.
-  Existing building removed (existing change rooms)

ELSTERNWICK PARK (NORTH) OPTION 5.

