


















LEGEND

-  Existing building removed. (Golf clubhouse existing change rooms and toilet.)
-  Existing tree grouping retained
-  Existing waterbody retained.
-  Existing building retained.
-  Existing bridge across Elster Creek retained.
-  Existing fence retained
-  Sports oval
-  Proposed building/pavilion including public toilet, 2-3 pans (one ambulant) 400m²
-  Proposed water body
-  Proposed shelter with barbeques and seating
-  Proposed angle car parking
-  Proposed fitness station. 5 stations.
-  Proposed grassed mounding
-  Proposed pedestrian path
-  Proposed shared trail. Locate up to 15 seats and 5 picnic tables.
-  Proposed tree grouping
-  Extent of works south of dashed line.

ELSTERNWICK PARK (NORTH) OPTION 1a.

