
















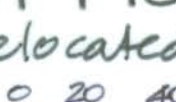



LEGEND

-  Extent of works south of the dashed line.
-  Existing building removed (Golf Clubhouse).
-  Existing tree grouping retained.
-  Existing water-body retained.
-  Existing building retained.
-  Existing bridge across Elster Creek retained.
-  Existing fence retained.
-  Oval space
-  Proposed building/pavilion including public toilet 2-3 pans one ambulant. 550 m².
-  Proposed waterbody
-  Proposed shelter with barbeques and seating
-  Proposed pedestrian path locate upto 15 seats and 5 picnic tables.
-  Proposed angle car parking
-  Proposed fitness station 5 stations
-  Proposed shared trail.
-  Proposed grassed mounding
-  Proposed tree grouping
-  Proposed gateway sculpture
-  Proposed playspace

ELSTERNWICK PARK (NORTH)
OPTION 2a.
 Relocated Oval No 2

0 20 40 60 140
 METRES

