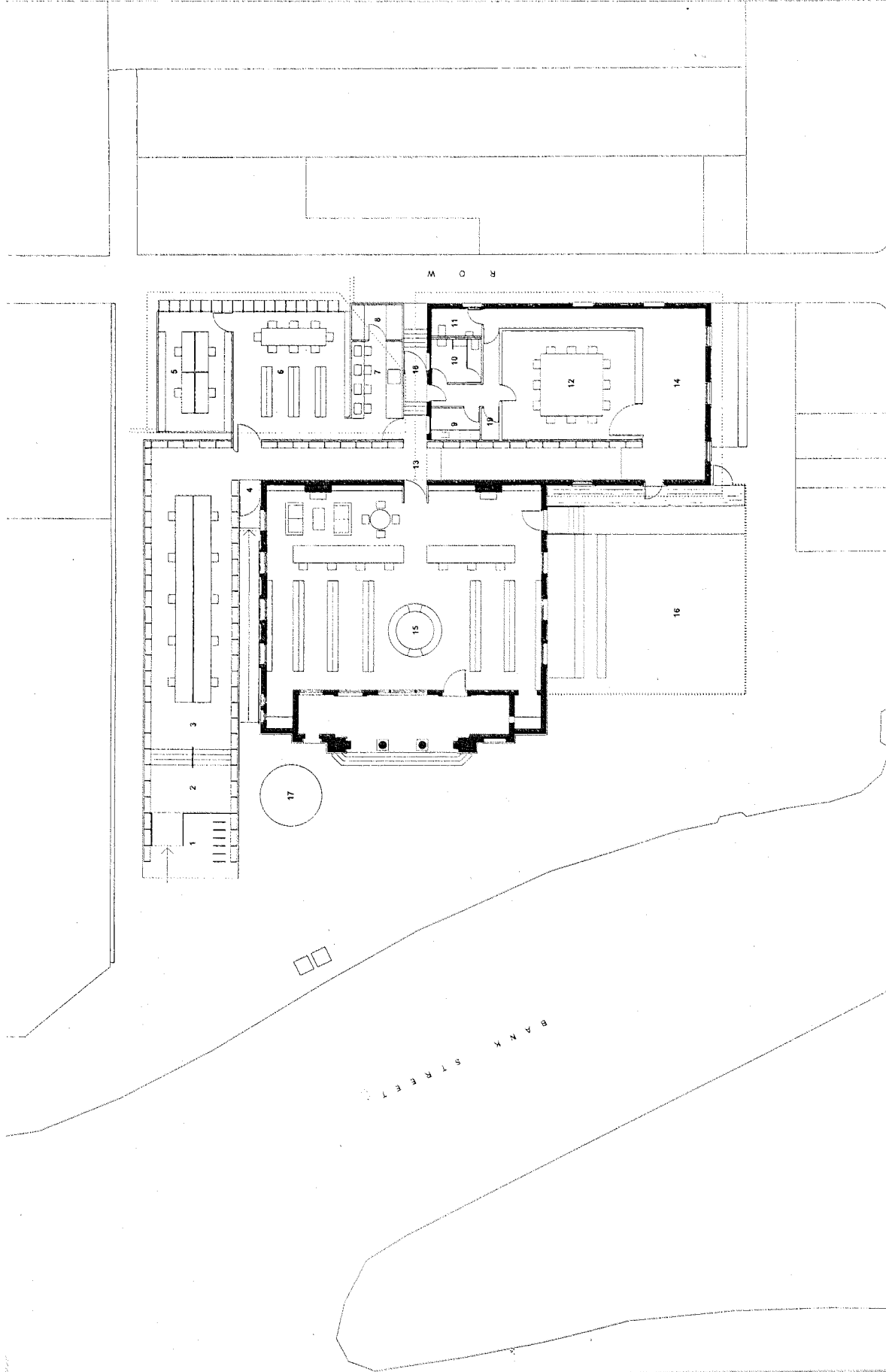


6.0 SCHEMATIC DESIGN

OPTION 1

- 1 ENTRY CANOPY + BICYCLE RACK
- 2 FOYER
- 3 RESEARCH + RECEPTION
- 4 DISABLED PERSONS ENTRY
- 5 OFFICE
- 6 ACTIVE ARCHIVE
- 7 MICROFILM, MICROFICHE + PHOTOCOPIER
- 8 SECURE STORAGE
- 9 KITCHEN
- 10 MALE WC
- 11 FEMALE / DISABLED WC
- 12 MULTIPURPOSE ROOM
- 13 PERMANENT EXHIBITION SPACE
- 14 TEMPORARY EXHIBITION SPACE
- 15 LIBRARY
- 16 COURTYARD
- 17 PUBLIC ART
- 18 REAR ENTRY
- 19 STORE ROOM
- 20 LANEWAY + INFORMATION WALL



PERRINS STREET

BANK STREET



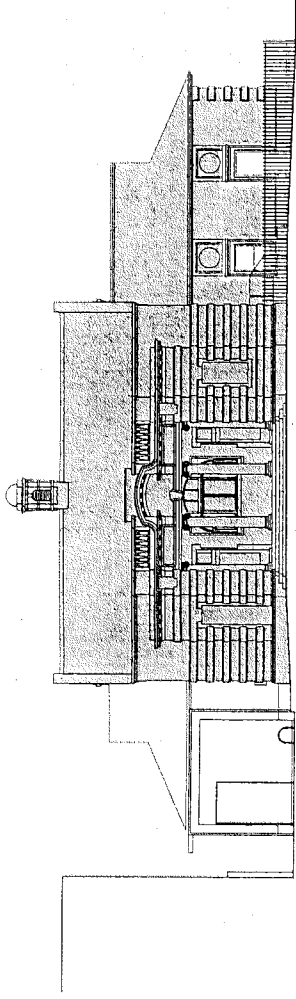
CITY OF PORT PHILLIP
 URBAN HISTORY CENTRE
 199 - 207 BANK STREET
 SOUTH MELBOURNE

SCHEMATIC DESIGN
 SEPTEMBER 2004

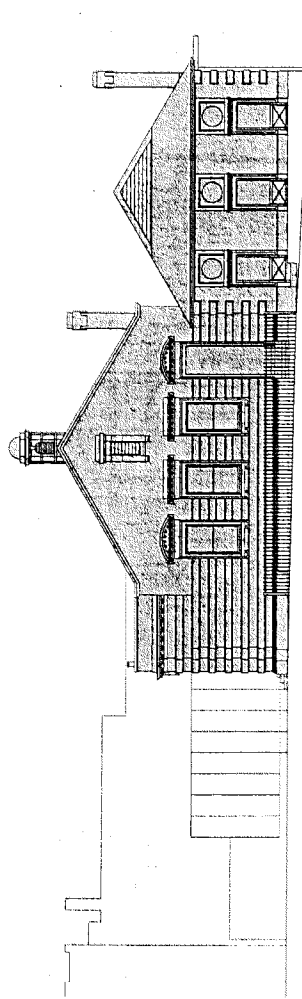
sga : sean godsell architects
 45 lindors lane melbourne victoria 3000 australia
 t +61 3 9654 2677 f +61 3 9654 3877
 godsell@netspace.net.au

6.0 SCHEMATIC DESIGN

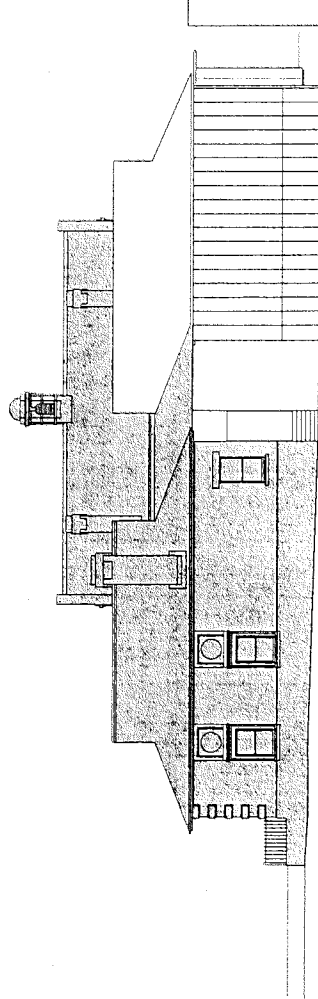
OPTION 1



NORTH ELEVATION 0 1 2 3 4 5 10m



WEST ELEVATION 0 1 2 3 4 5 10m



SOUTH ELEVATION 0 1 2 3 4 5 10m

CITY OF PORT PHILLIP
URBAN HISTORY CENTRE
199 - 207 BANK STREET
SOUTH MELBOURNE

SCHEMATIC DESIGN
SEPTEMBER 2004

sga : sean godsett architects
45 lindgers lane melbourne victoria 3000 australia
t +61 3 9654 2677 f +61 3 9654 3677
godsetj@netspace.net.au