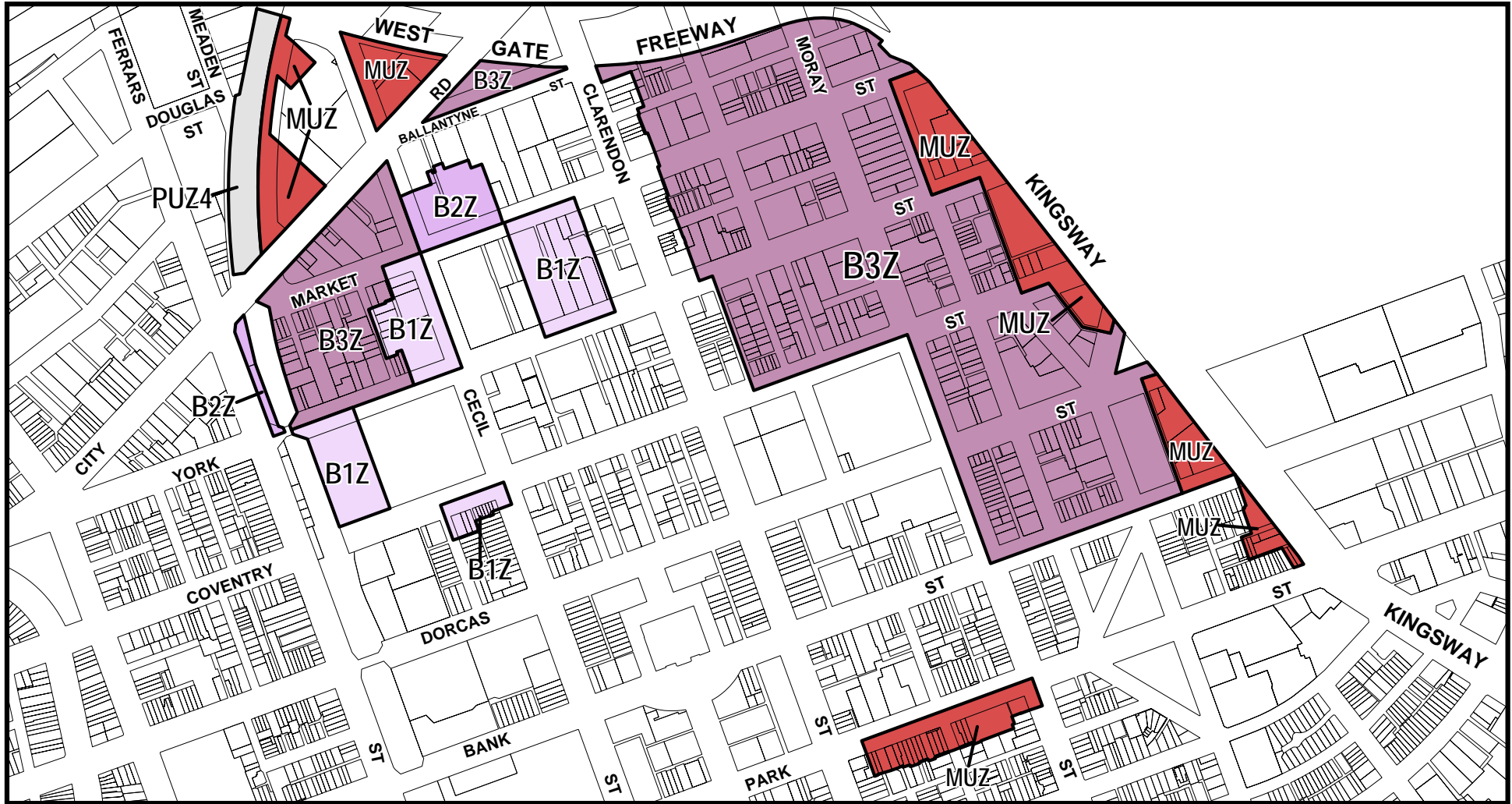
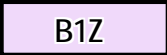






# PORT PHILLIP PLANNING SCHEME LOCAL PROVISION



Part of Planning Scheme Maps 3 & 4

## LEGEND

	B1Z	BUSINESS 1 ZONE		MUZ	MIXED USE ZONE
	B2Z	BUSINESS 2 ZONE		PUZ4	PUBLIC USE ZONE - TRANSPORT
	B3Z	BUSINESS 3 ZONE			

## AMENDMENT C52

PREPARED BY: STATUTORY SERVICES AND INFORMATION TEAM  
Geographical Information System

DEPARTMENT OF SUSTAINABILITY AND ENVIRONMENT

