



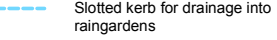









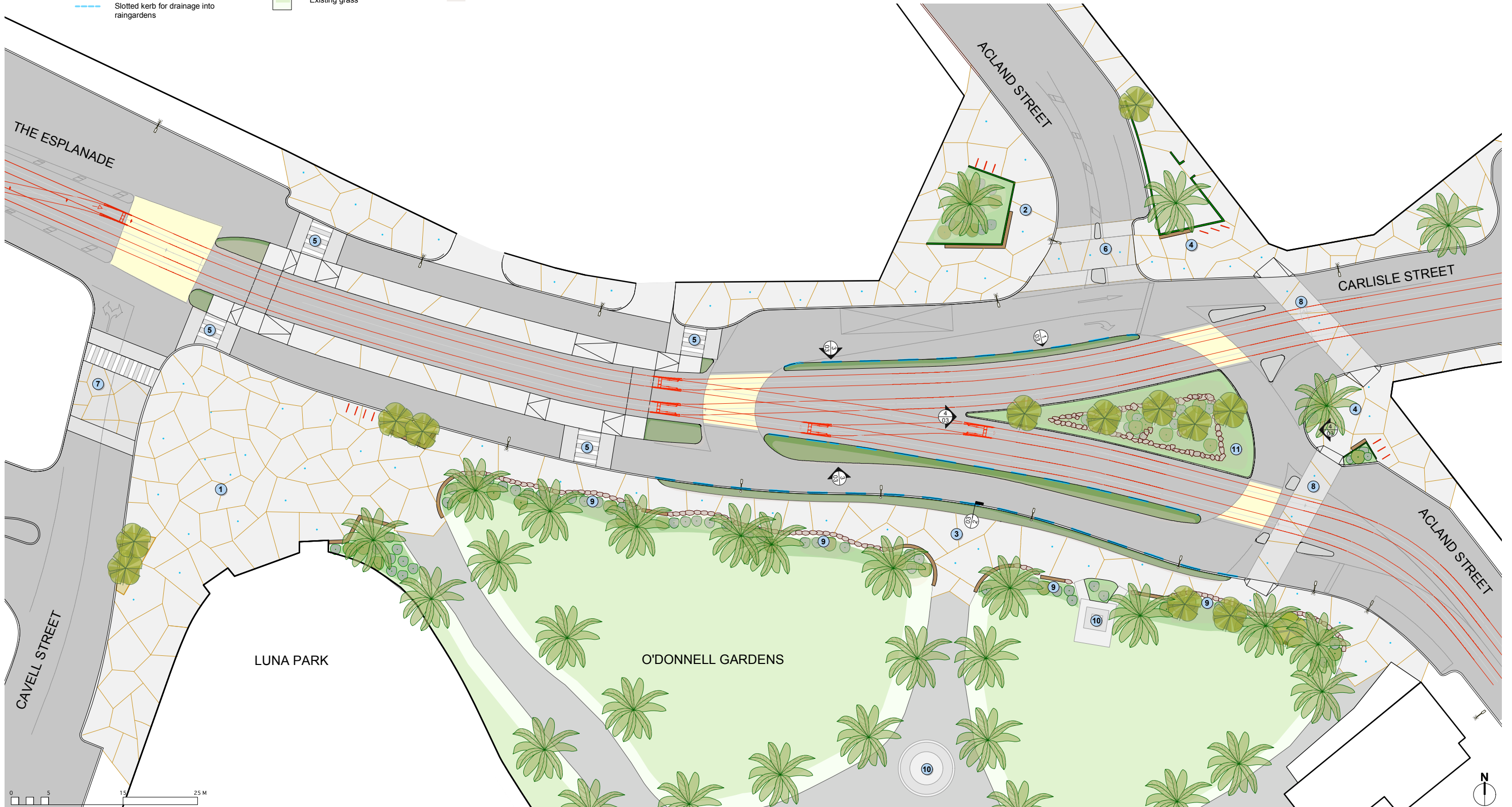


- KEY**
-  Exposed aggregate pavement with brass inlay jointing
 -  Coloured concrete pedestrian crossing pavement with brass inlay jointing (dark grey)
 -  Asphalt road surface
 -  Keep clear zone (traffic)
 -  Slotted kerb for drainage into raingardens
 -  New street lighting
 -  Pavement LED star lighting
 -  Bicycle parking
 -  Timber bench seating
 -  Existing grass

-  *Washingtonia robusta*
-  *Phoenix canariensis*
-  Garden bed type 1: mixed ornamental succulent based planting (O'Donnell Gardens, palm island and plaza beds)
-  Garden bed type 2: raingarden swale planting (*Isolepis nodosa*)

- 1** Luna Park: enlarged forecourt bracketed by *Washingtonia robusta* palm plantings, bench seating and bicycle parking
- 2** Levy Reserve: reconfiguration to widen pavement, remove existing secondary kerb and level changes and install new timber seating to reoriented retaining wall
- 3** O'Donnell Gardens entrance: new seating, widened pavement and linear raingardens (swale planting of *Isolepis nodosa*)
- 4** Acland and Carlisle Street corners: clarification of pavement areas to better connect crossings, new garden beds, timber bench seating and planted walls to micro-plazas
- 5** Raised crossings to accessible tram stops
- 6** Raised 4m wide pedestrian crossing
- 7** Raised 10m wide pavement including zebra crossing
- 8** Signalised 4m wide pedestrian crossings
- 9** Restored rock walls, seating and planting to O'Donnell Gardens
- 10** New feature lighting to existing monuments in O'Donnell Gardens
- 11** Landscaped palm island. See associated sectional drawing NO. 4 - sheet 3



DESIGN EQUATION



PRECEDENT FORM / MATERIALITY



LUNA PARK JUNCTION

LD-02 Landscape Plan Complete

11 December 2008

